

CATCH DOCUMENTATION & TRACEABILITY

POINTREK



TECHNOLOGY & SOLUTION

Designed & Engineered by POINTREK

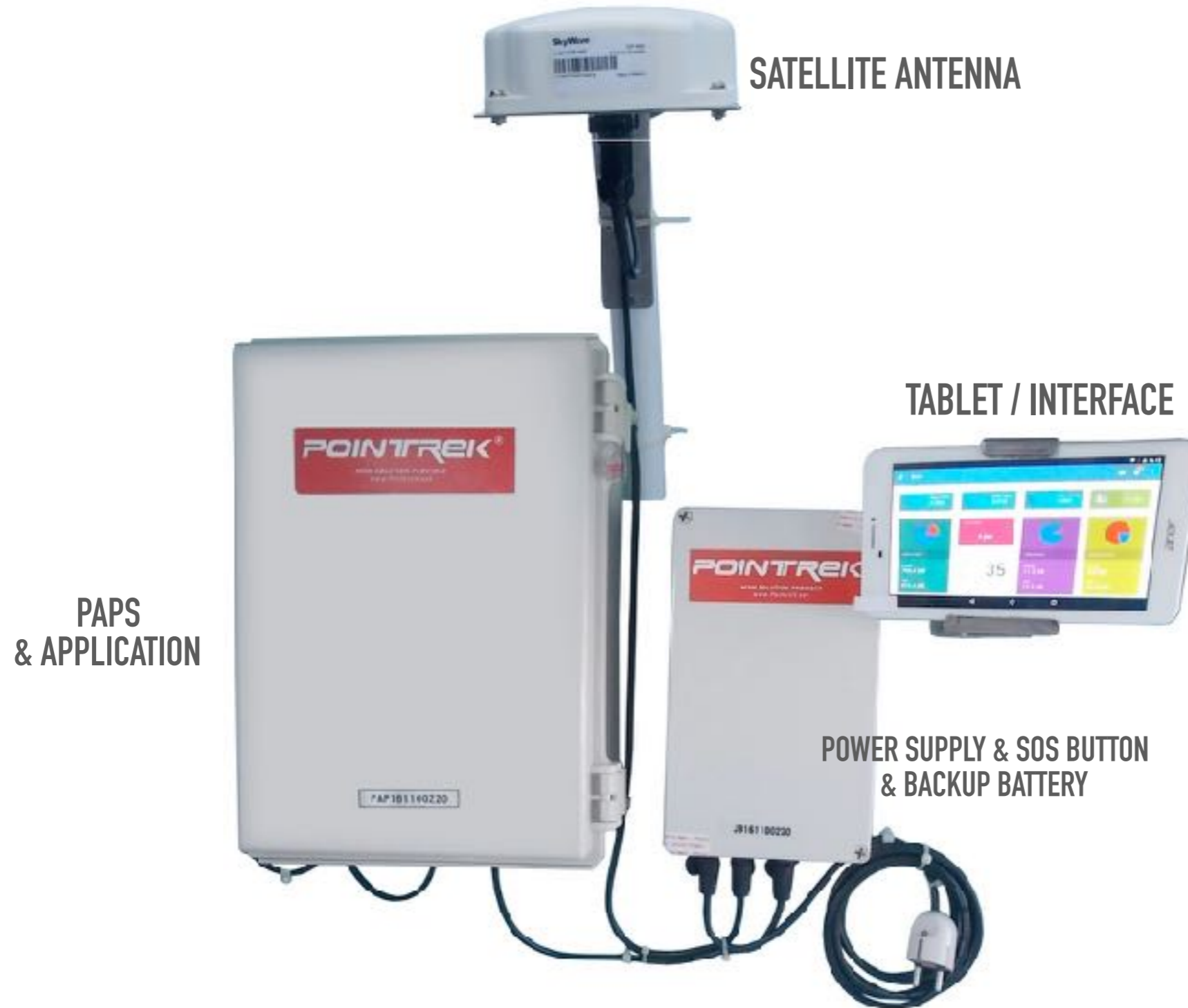
ABOUT POINTREK

- Pointrek developed since 2003 and implemented more than 1,000 assets.
- Pointrek already CAP (Certified Application Programme) certified by Inmarsat
- For the E-LogBook already implemented at Indonesia and the partners are UKSA-London (United Kingdom Space Agency) , Inmarsat and US AID.
- Developed FishTech - based on human centered and IOT under domain www.kdsn.id

IMPLEMENTATION VMS 2 WAY COMM @ INDONESIA



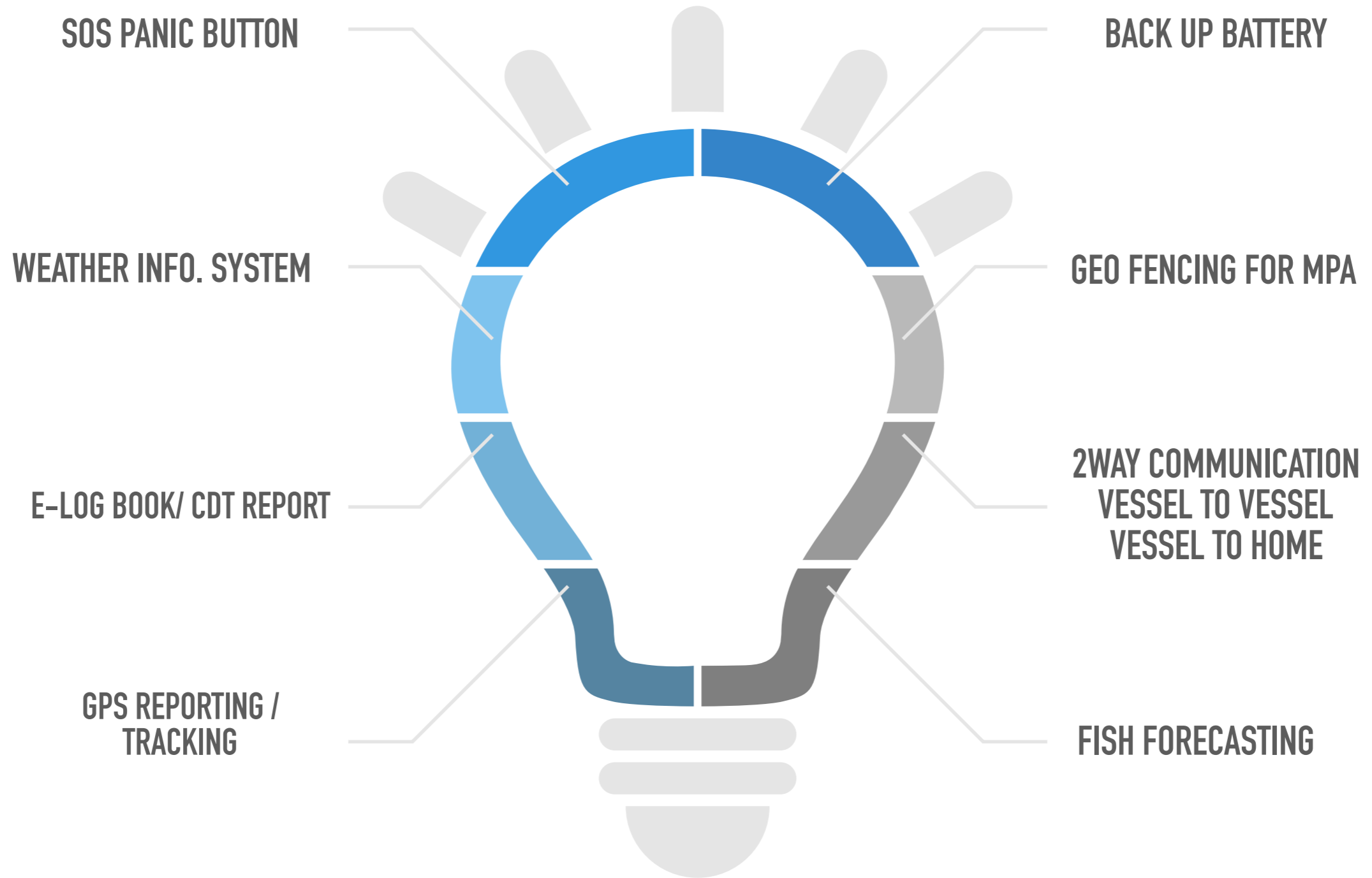
DEVICE/UNITS ON BOARD



SYSTEM ARCHITECTURE



FEATURES

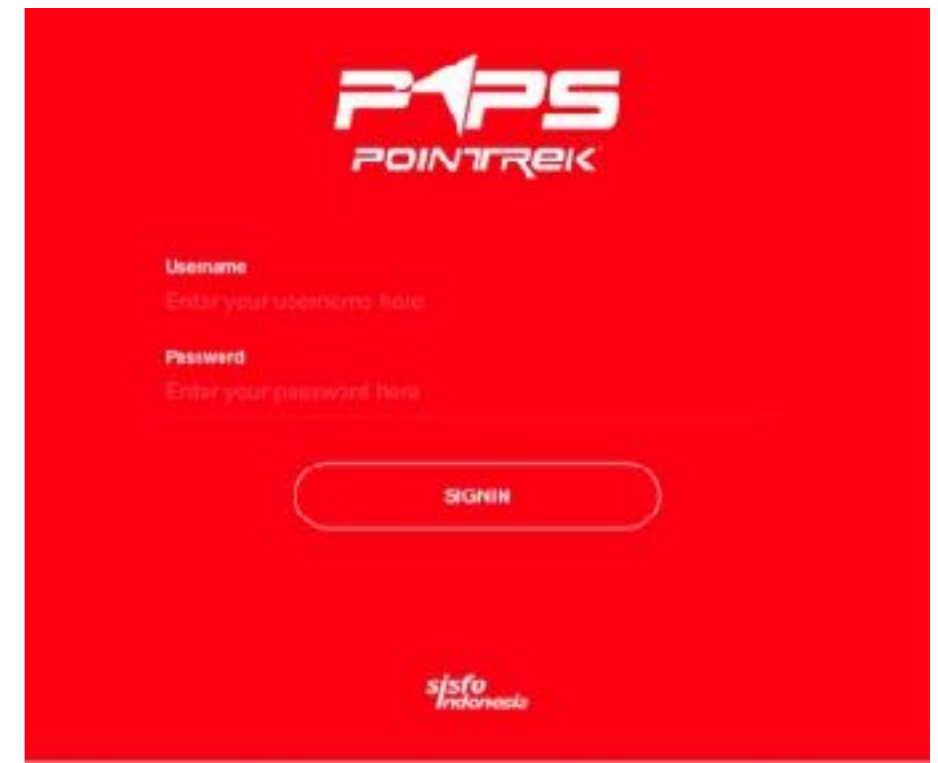


CDT-APPS-AT TABLET

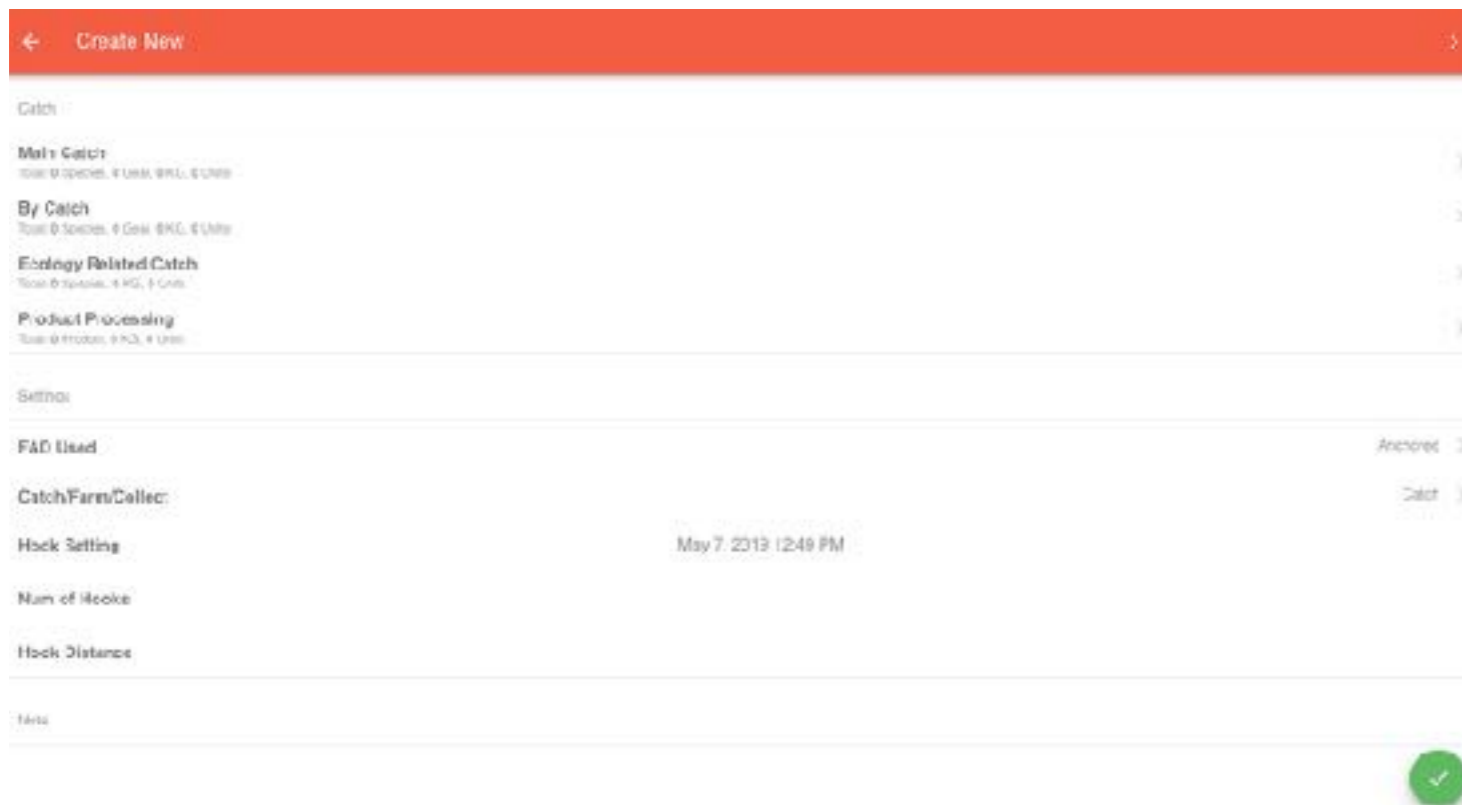
CDT MODULE@ TABLET



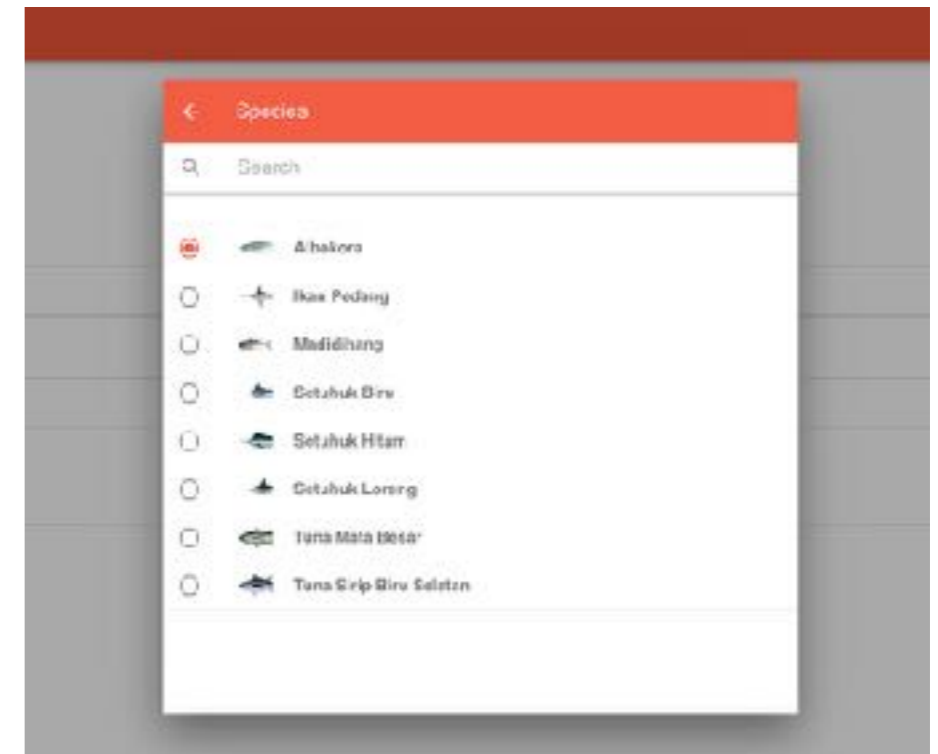
LOGIN MENU



CATCH REPORT SYSTEM



FISH DIRECTORY



CDT-CATCH DOCUMENTATION & TRACEABILITY

The screenshot displays a web application interface for fish catch documentation and traceability. The interface is divided into several sections:

- Header:** Shows "PAPS" and "DALAM PERJALANAN" (In Progress) on the left, and notification icons on the right.
- Sidebar:** Contains navigation options: Beranda, Pelayaran, Penangkapan (highlighted), Buku Log, Data Ikan, Data Alat Tangkap, Data WPP, Bongkar Muat, and Pesan Instan.
- Main Content Area:** Titled "Ubah Penangkapan ikan" (Change Fish Catch). It includes a dropdown menu for "Penangkapan" with options: Albakora, Alu-Alu, Banyar, Barenong Kuning, Bawal Hitam, and Bawal Putih. A green button "SIMPAN & SET SBG TELAH SELESAI" (Save & Set as Done) is visible.
- Perjalanan Terkini (Recent Journey):** A table showing details for a journey with ID 00009, starting on 29 Aug 18 at 10:30, named "PP Air Berudang", and lasting 1523 jam 14 menit.
- Penangkapan ikan Terkini (Recent Fish Catch):** A table showing details for a catch with ID 00010, starting on 31 Okt 18 at 21:45, with 0 minutes duration, 0 fish, and 0 KG total weight.



THANK YOU

POINTREK-PT.SISFO INDONESIA